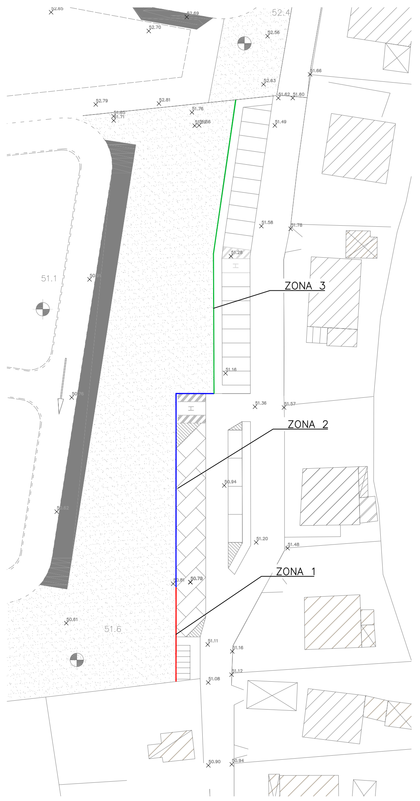

ZONA 1
1:20

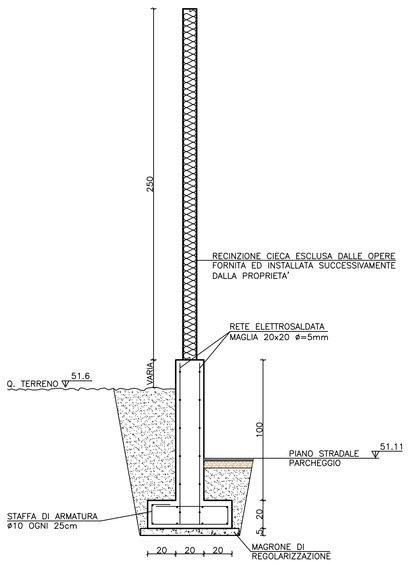

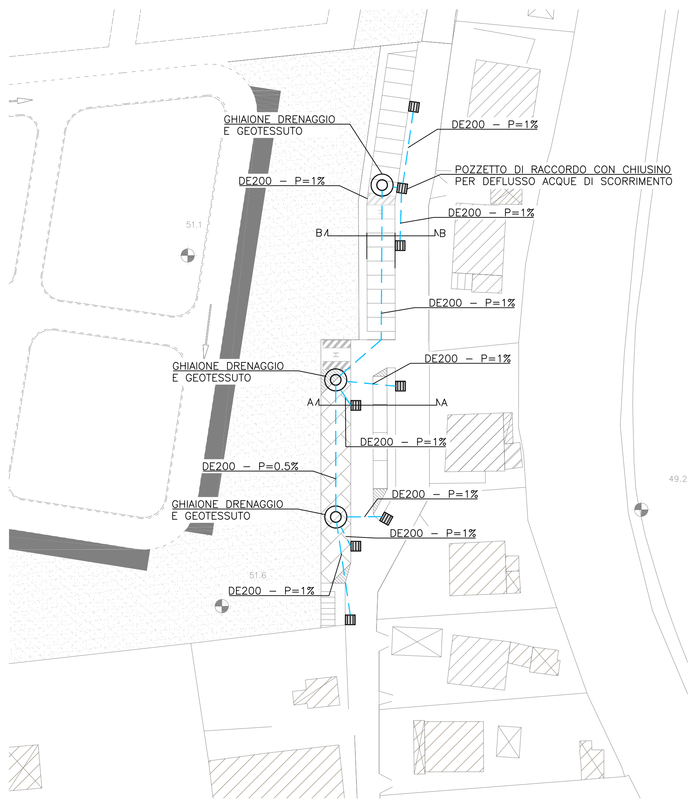

POZZO PERDENTE
PER SCARICO ACQUE METEORICHE
NEL SOTTOSUOLO

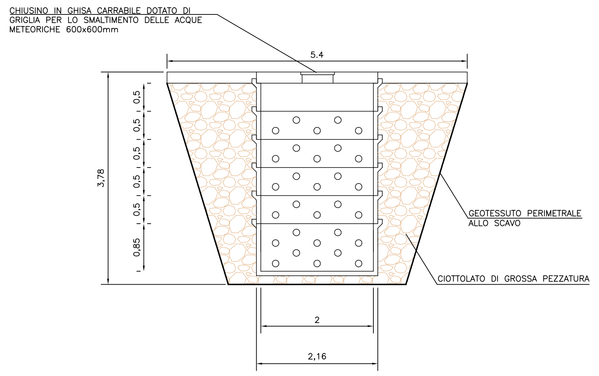

LEGENDA

- TUBAZIONE RETE DI SCARICO ACQUE METEORICHE IN PVC–U RIGIDO (TIPO SN8)
- CADITOIA PREFABBRICATA CON SIFONE INCORPORATO IN CLS 500x500 mm PER SCARICO ACQUE BIANCHE.
- POZZO PERDENTE PER SCARICO ACQUE METEORICHE NEL SOTTOSUOLO

CADITOIA PREFABBRICATA
CON SIFONE INCORPORATO IN CLS
SEZIONE TIPO DI SCAVO – 1:20

PIANTA

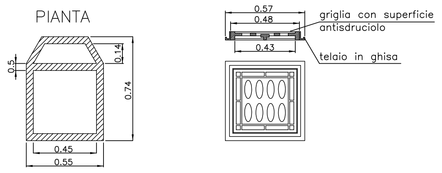

SEZIONE

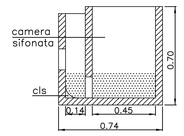

ZONA 2
1:20

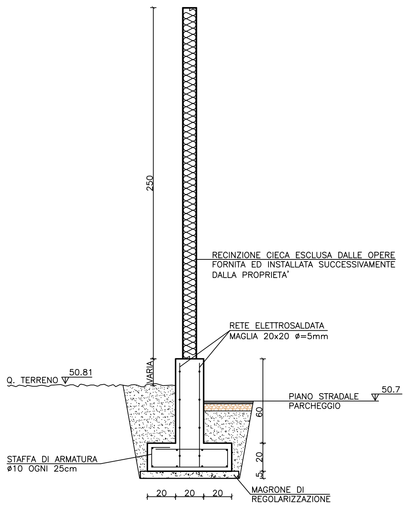

ZONA 3
1:20

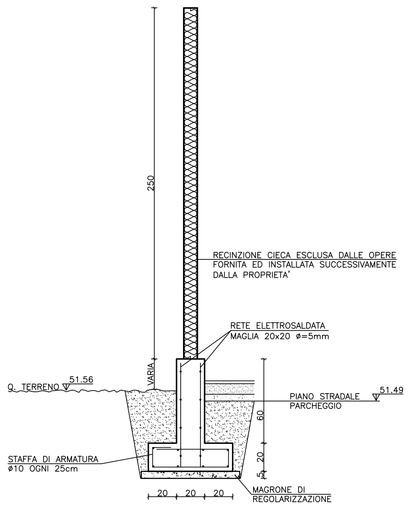

PARTICOLARE STAFFA
DI ARMATURA

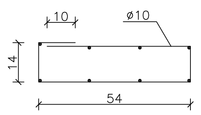

PARTICOLARE BARRA D' ADERENZA MIGLIORATA

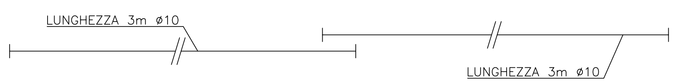

SEZIONE A–A (traversa di via Gelmetto)
SCALA 1:50

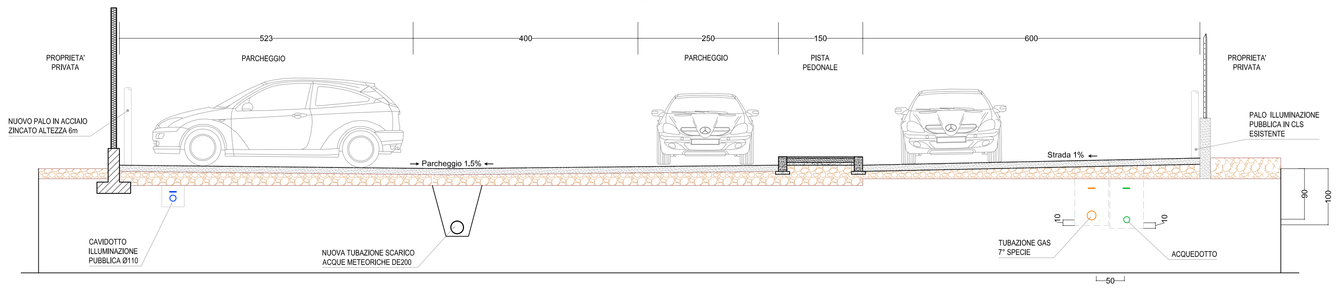

SEZIONE B–B (traversa di via Gelmetto)
SCALA 1:50

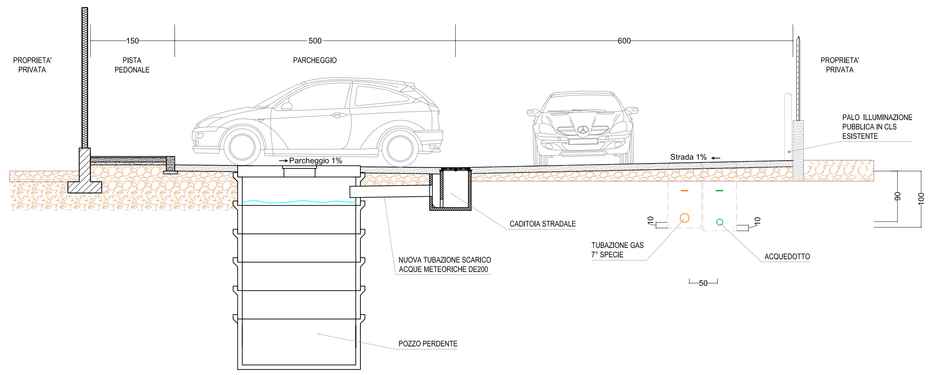

COMUNE DI VERONA

PIANO DEGLI INTERVENTI
(Del.C.C. n°91 23.12.2011)

PIANO URBANISTICO ATTUATIVO - PUA

Cartiere SACI Spa

ELABORATO :		SCALA:
TAV.9/1	TAVOLA ACQUE METEORICHE	1:500

PROGETTISTA
Arch. Tullo Galletti
via Camozzini, 1 - 37138 VERONA
tel.045.8101044 fax.045.8102502

COLLABORATORI
Arch. Eve Gagnon-Levert

PROGETTISTA IMPIANTI
in.tec s.r.l.
TECNOLOGIE INTEGRATE
Via C. Cantucci, 18A
37050 Consandolo di Zevio (VR)
Tel.045 8721433 - Fax 045 8731865

STEFANO MARCOLA
N. 586

COMMITTENTE :
CARTIERE SACI S.p.A.
Strada della Ferriera, 17
37100 – CG di David– Verona (Italy)
ing. Poli Lorenzo

RESPONSABILE DEL PROCEDIMENTO:

REV.	DATA	DESCRIZIONE	REDATTO	CONTROLLATO	APPROVATO
0	FEBBRAIO 2013	EMISSIONE	CC	MS	MS
A					
B					
C					

A NORMA DELLA LEGGE 633 DEL 22 APRILE 1941 - L'U.RIDIRIGIMENTO LA PROPRIETA' INTELLETTUALE E MATERIALE DI QUESTO DISEGNO E' VIETATA LA RIPRODUZIONE TOTALE O PARZIALE SENZA ALCUNA ALTRA AUTORIZZAZIONE PROPRIETA' ATTRIBUZIONE SCRITTA.