PROVINCIA DI VERONA

COMUNE DI VERONA

P.U.A.

nuovi disegni

Piano Urbanistico Attuativo per l'urbanizzazione di un'area interna all'ATO 03 - Verona - via Gardesane - Scheda Norma 449.

(ai sensi del Piano degli Interventi del Comune di Verona approvato con D.D.C. n.91 del 23.2011)

Richiedenti

Bertaso Luigi - Bertaso Adalgisa - Zanetti Germana - Ferrari Francesco

Richiedenti

Luigi Bertaso

Francesco Ferrari

Germana Zanetti

Adalgisa Bertaso

Progettista:

PROGETTO STRADA E PARCHEGGI
PARTICOLARI

Scala: 1:500 1:50/1:20

Data: 18.03.2015

Tav. 7b

arch. lino sancassani Via degli Ulivi, 1 – Sommacampagna (VR) – tel 045/976144

diritti di proprietà, diffusione e riproduzione, riservati in conformità alle leggi vigenti

PLANIMETRIA: PROGETTO PLANIVOLUMETRICO

LEGENDA

- PERIMETRO AMBITO DI INTERVENTO
- LOTTI
- AREE VERDI
- SUPERFICI ASFALTATE (strada-marciapiedi)
- SUPERFICI A CALCESTRE
- SUPERFICI DRENANTI IN GRIGLIATO (parcheggi)
- QUOTE PROGETTO
- QUOTE ESISTENTI
- RECINZIONE CON RETE METALLICA

DETTAGLI RECINZIONE

RETE METALLICA
A MAGLIA SCIOLTA

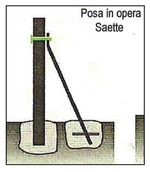





DETTAGLI scala 1:20

VIOTTOLO C

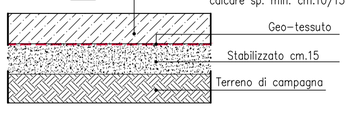

PARCHEGGIO F

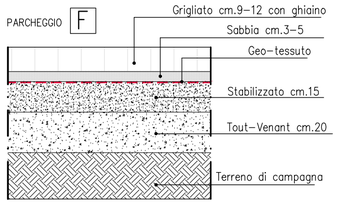

AREA VERDE A PRATO P

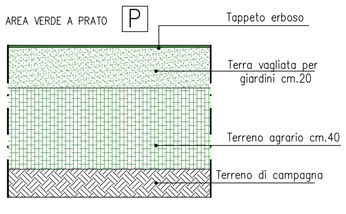

STADA A

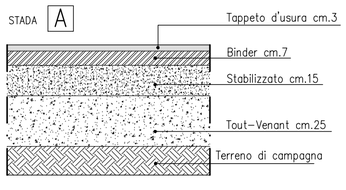

MARCIAPIEDI G

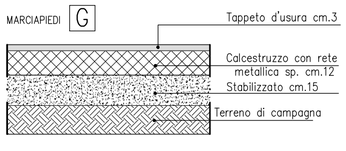

SEZIONE A-A TIPO

scala 1:100

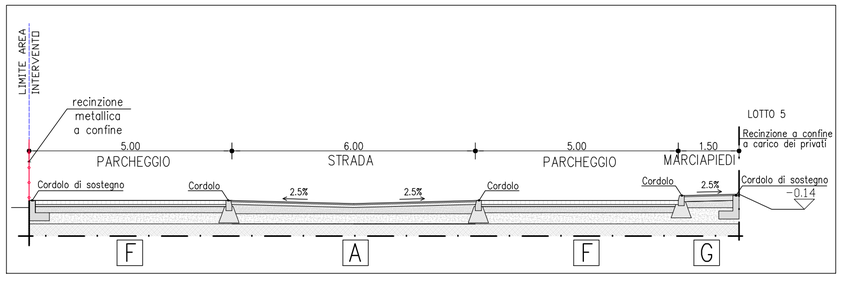

SEZIONE B-B TIPO
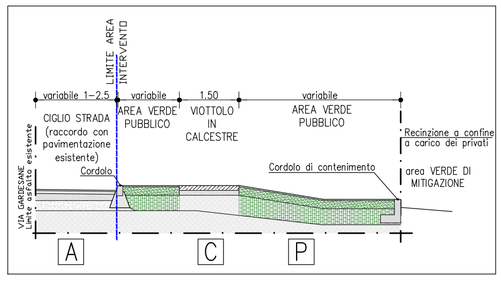
scala 1:100